Thursday, July 28, 2022
TMP Update
Community Advisory Committee Meeting
5:30 pm – 7:00pm
Meeting is Online with Zoom
https://us02web.zoom.us/j/85121145682?pwd=Nnc3RjhJUW5ENjh6Q0ZOckZYWlcwdz09
Meeting ID: 851 2114 5682
Passcode: 799933

Agenda

1. **Introductions (5:30 pm)**

2. **TMP Update – Process & Outreach (5:45 pm)**
    a. Timeline Status
    b. Public Engagement Process Review
    c. Survey Summary

3. **Review of TMP Progress (6:15 pm)**
    a. TMP Goals
    b. Draft Service Options

4. **Next Steps (6:55 pm)**

To request a reasonable accommodation or language interpreter, including alternative formats and translation of printed materials, please contact CAT's Administration Office no later than 48 hours prior to the meeting at 541-386-4202 (voice) or 7-1-1 (TTY through Oregon Relay Service).

Current Hood River Route
N
W
E
S
8th & Portway
Portway
Hood River Waterfront
8th
Anchor
Port Transfer
Riverside
Walmart
84
CAT Transfer Center
Waucoma Center
Columbia st & 4th st
Wasco
30
Lincoln
13th
Columbia
Mount Hood RR
Safeway
Rite Aid
10th
8th
5th
30
State
Library
Rand
Sherman
281
12th
Sherman
Hazel
Hazel
Serpentine
25th
20th
Eugene
14th
Montello
7th
Montello
17th
Prospect
Prospect
2nd
May
Aquatic Center
10th
8th
Hospital
Jackson Park
June
3rd
Taylor
Pine
7th
5th
18th
9th
21
Hull
16th
14th
Wilson
Belmont Dr
Betty Lou
Eliot Park
21
Pacific ave & 12th st
3rd
Avalon Way
5th
One Community Health
Rosauers
8th
Sieverkropp Dr
Tucker Rd
Idlewilde Cemetery
Legend
CAT Hood River Route
Transit Stops
Fire
Government Building
Hospital
Library
Post Office
Trailhead Locations
Multi -Use Pathway
Parks
0.15 0.07 0 0.15 0.3 0.45 0.6
Miles

Hood River East Focus Area Option 01
N
W
E
S
CAT Transfer Center
Port Transfer
Library
Hospital
Pacific ave & 12th st
One Community Health
Rosauers
Hood River Waterfront Park
Portway
Anchor
Riverside
Lincoln
Columbia
State
Sherman
Eugene
Montello
Prospect
Hazel
Serpentine Lovers Point
Jackson Park
Taylor
June
Pine
Hull
Wilson
Betty Lou
Eliot Park
Sieverkropp Dr
Eliot Dr
Tucker Rd
Idlewilde Cemetery
Mount Hood RR Railroad
Mount Hood RR
Legend
Hood River East Option 01
Transit Stops
Fire
Government Building
Hospital
Library
Museum
Post Office
Trailhead Locations
Multi -Use Pathway
Parks
0.15 0.07 0 0.15 0.3 0.45 0.6
Miles

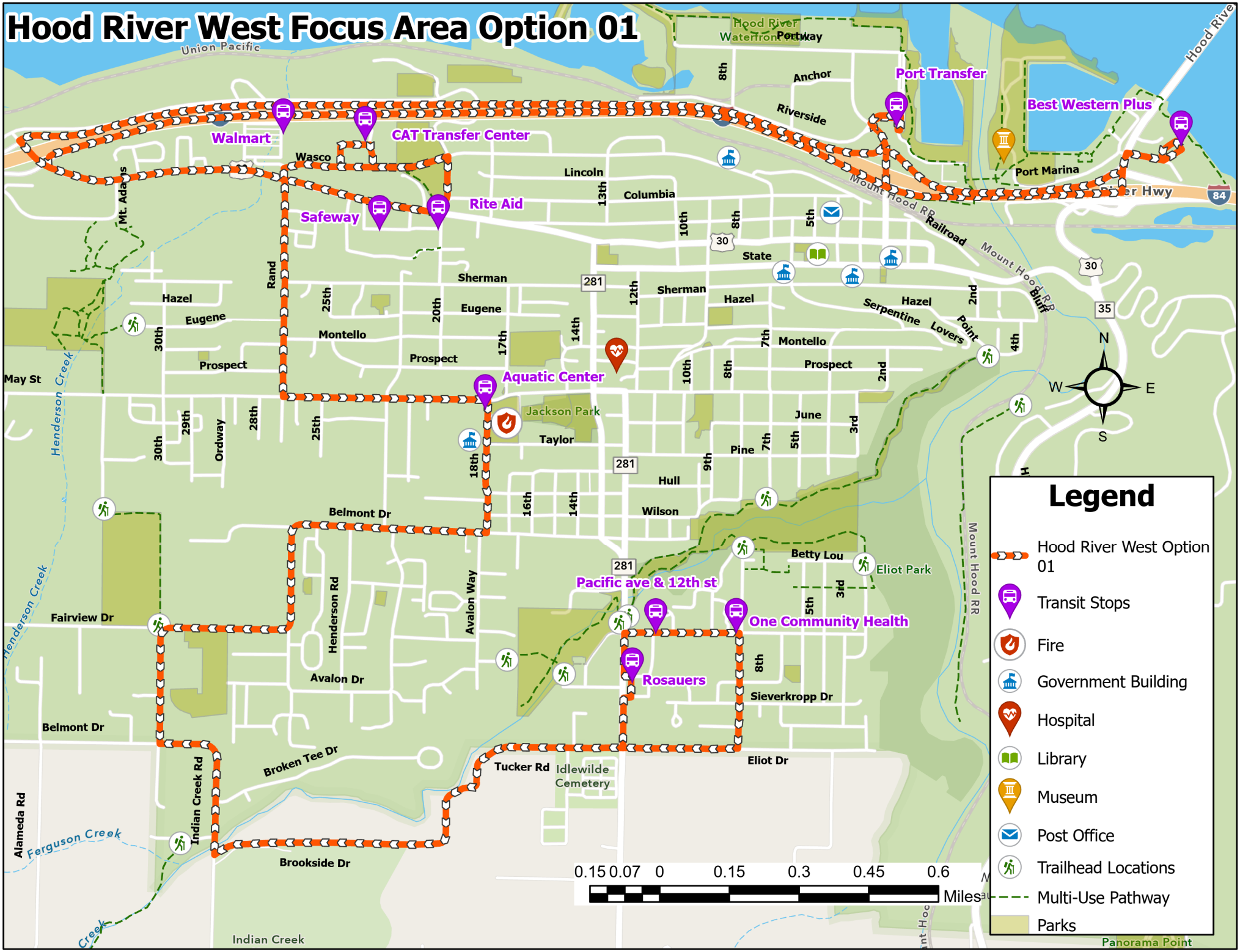
Hood River West Focus Area Option 01
Walmart
CAT Transfer Center
Safeway
Rite Aid
Port Transfer
Best Western Plus
Aquatic Center
Pacific ave & 12th st
One Community Health
Rosauers
Union Pacific
Hood River Waterfront Park
Portway
Anchor
Riverside
Port Marina
Mount Hood RR
Railroad
Mount Hood RR
Bluff
Wasco
Lincoln
Columbia
State
Sherman
Hazel
Eugene
Montello
Prospect
May St
Rand
Mt. Adams
Henderson Creek
Jackson Park
Taylor
June
Pine
Hull
Wilson
Belmont Dr
Betty Lou
Eliot Park
Fairview Dr
Henderson Rd
Avalon Way
Avalon Dr
Sieverkropp Dr
Eliot Dr
Broken Tee Dr
Tucker Rd
Idlewilde Cemetery
Indian Creek Rd
Brookside Dr
Alameda Rd
Ferguson Creek
Indian Creek
Panorama Point
Hood River
Legend
Hood River West Option 01
Transit Stops
Fire
Government Building
Hospital
Library
Museum
Post Office
Trailhead Locations
Multi-Use Pathway
Parks
0.15 0.07 0 0.15 0.3 0.45 0.6
Miles
N
S
E
W

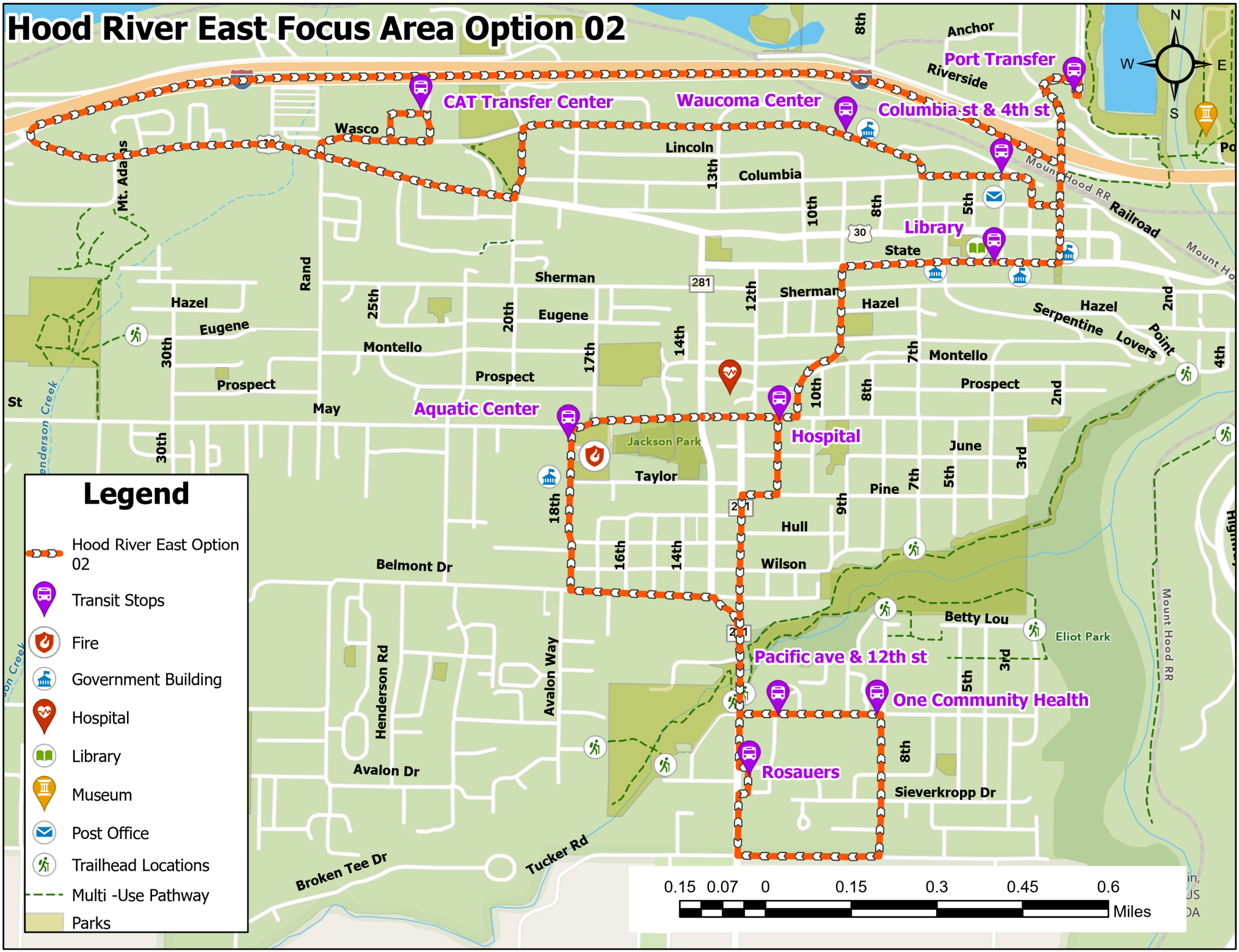
Hood River East Focus Area Option 02
CAT Transfer Center
Waucoma Center
Columbia st & 4th st
Port Transfer
Library
Aquatic Center
Hospital
Pacific ave & 12th st
One Community Health
Rosauers
Wasco
Lincoln
Columbia
State
Sherman
Hazel
Eugene
Montello
Prospect
May
Taylor
Jackson Park
Hull
Pine
June
Wilson
Belmont Dr
Avalon Dr
Broken Tee Dr
Tucker Rd
Sieverkropp Dr
Betty Lou
Eliot Park
Mount Hood RR Railroad
Anchor
Riverside
Serpentine
Lovers Point
Legend
Hood River East Option 02
Transit Stops
Fire
Government Building
Hospital
Library
Museum
Post Office
Trailhead Locations
Multi -Use Pathway
Parks
0.15 0.07 0 0.15 0.3 0.45 0.6
Miles

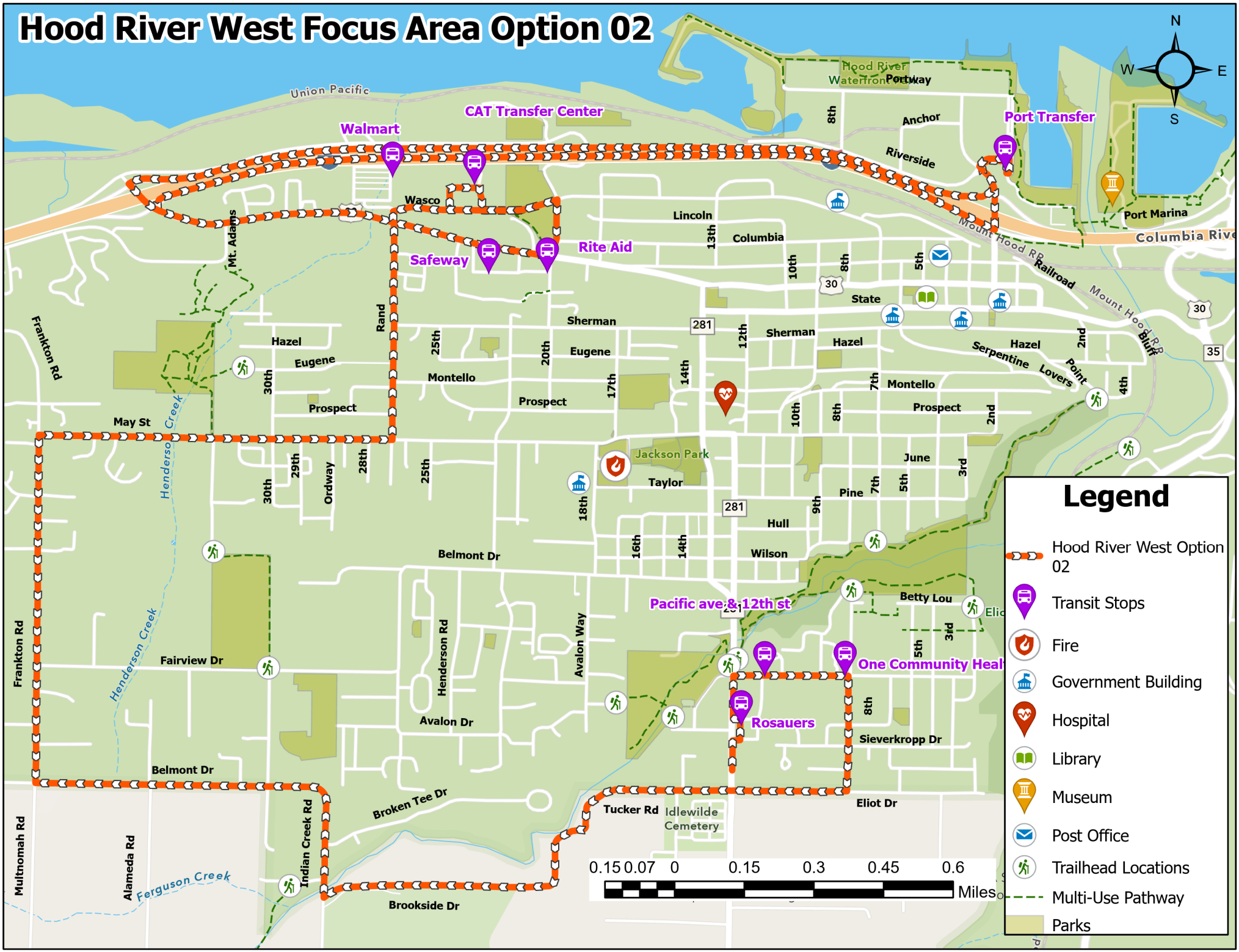
Hood River West Focus Area Option 02
N
W
E
S
Walmart
CAT Transfer Center
Port Transfer
Safeway
Rite Aid
Pacific ave & 12th st
One Community Heal
Rosauers
Jackson Park
Port Marina
Hood River Waterfront Portway
Union Pacific
Columbia Rive
Mount Hood RR Railroad
Wasco
Lincoln
Columbia
Anchor
Riverside
Mt. Adams
Rand
Frankton Rd
Hazel
Eugene
Montello
Prospect
Sherman
May St
Henderson Creek
Ordway
Taylor
June
Pine
Hull
Wilson
Belmont Dr
Fairview Dr
Avalon Dr
Avalon Way
Henderson Rd
Betty Lou
Sieverkropp Dr
Eliot Dr
Tucker Rd
Idlewilde Cemetery
Broken Tee Dr
Brookside Dr
Indian Creek Rd
Alameda Rd
Multnomah Rd
Ferguson Creek
Serpentine
Lovers Point
Bluff
State
30
35
281
0.15 0.07 0 0.15 0.3 0.45 0.6
Miles
Legend
Hood River West Option 02
Transit Stops
Fire
Government Building
Hospital
Library
Museum
Post Office
Trailhead Locations
Multi-Use Pathway
Parks

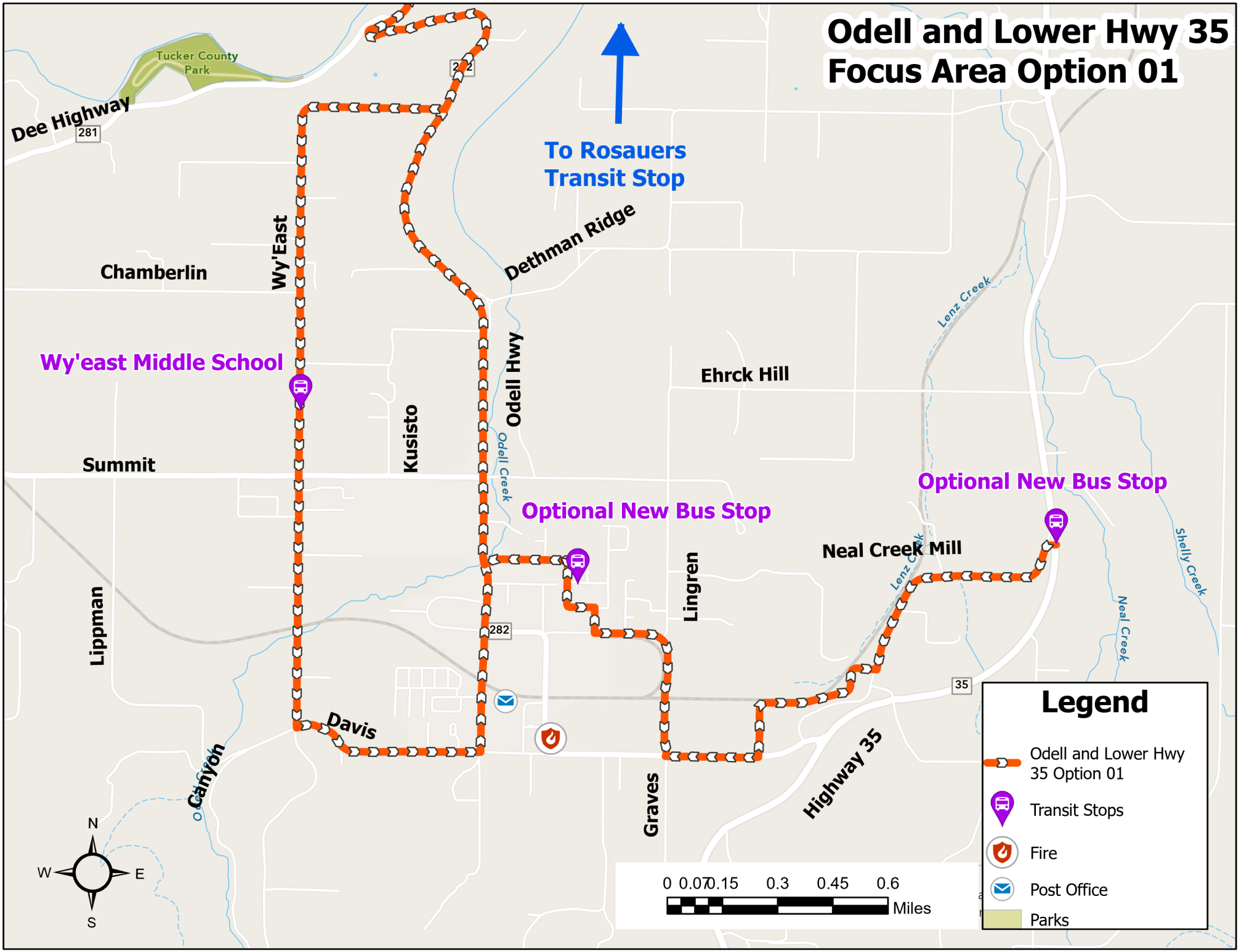
Odell and Lower Hwy 35
Focus Area Option 01
To Rosauers
Transit Stop
Tucker County
Park
Dee Highway
281
Chamberlin
Wy'East
Dethman Ridge
Wy'east Middle School
Odell Hwy
Kusisto
Ehrck Hill
Lenz Creek
Summit
Odell Creek
Optional New Bus Stop
Optional New Bus Stop
Neal Creek Mill
Lingren
Lippman
282
Shelly Creek
Neal Creek
35
Davis
Canyon
Graves
Highway 35
N
W
E
S
0 0.07 0.15 0.3 0.45 0.6
Miles
Legend
Odell and Lower Hwy
35 Option 01
Transit Stops
Fire
Post Office
Parks

Odell and Lower Hwy 35
Focus Area Option 02
N
W
E
S
To Rosauers
Transit Stop
Legend
Odell and Lower Hwy 35 Option 02
Fire
Post Office
Parks
Transit Stops
Tucker
Riverdale
Acree
Pheasant
Tucker County Park
Dee Highway
281
Odell Creek
Wy'East
Chamberlin
Dethman Ridge
Wy'east Middle School
Odell Hwy
Ehrck Hill
Kusisto
Summit
Lippman
Lingren
Chevron
Mid-Valley Market
Odell Hwy
Davis
Canyon
0 0.07 0.15 0.3 0.45 0.6
Miles

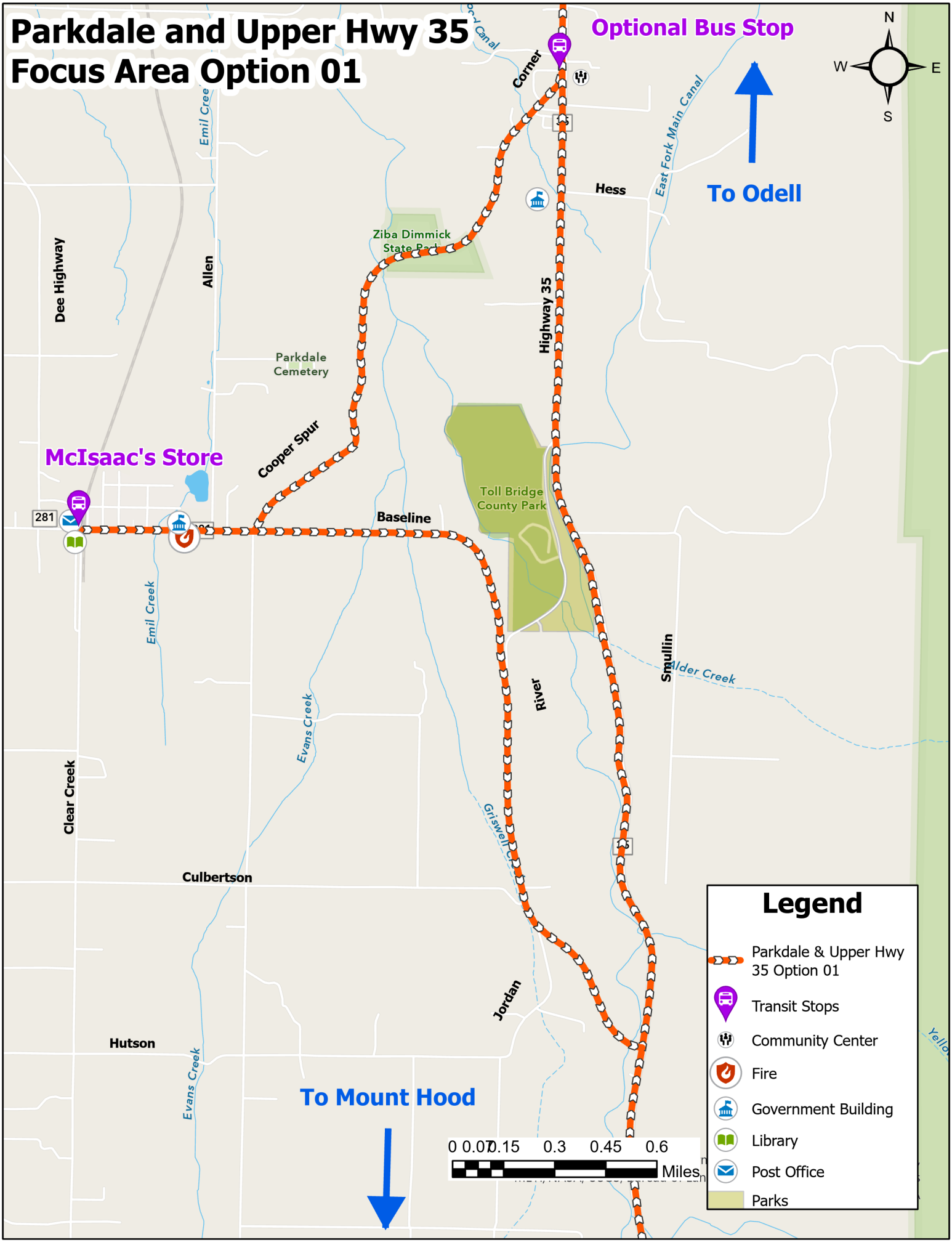

Parkdale and Upper Hwy 35
Focus Area Option 01
Optional Bus Stop
To Odell
To Mount Hood
McIsaac's Store
N
S
E
W
Corner
Hess
East Fork Main Canal
Emil Cree
Dee Highway
Allen
Ziba Dimmick State Park
Highway 35
Parkdale Cemetery
Cooper Spur
Toll Bridge County Park
Baseline
281
Emil Creek
Evans Creek
Clear Creek
Smullin
Alder Creek
River
Griswell Cr
Culbertson
Jordan
Hutson
Evans Creek
0 0.07 0.15 0.3 0.45 0.6
Miles
Legend
Parkdale & Upper Hwy 35 Option 01
Transit Stops
Community Center
Fire
Government Building
Library
Post Office
Parks

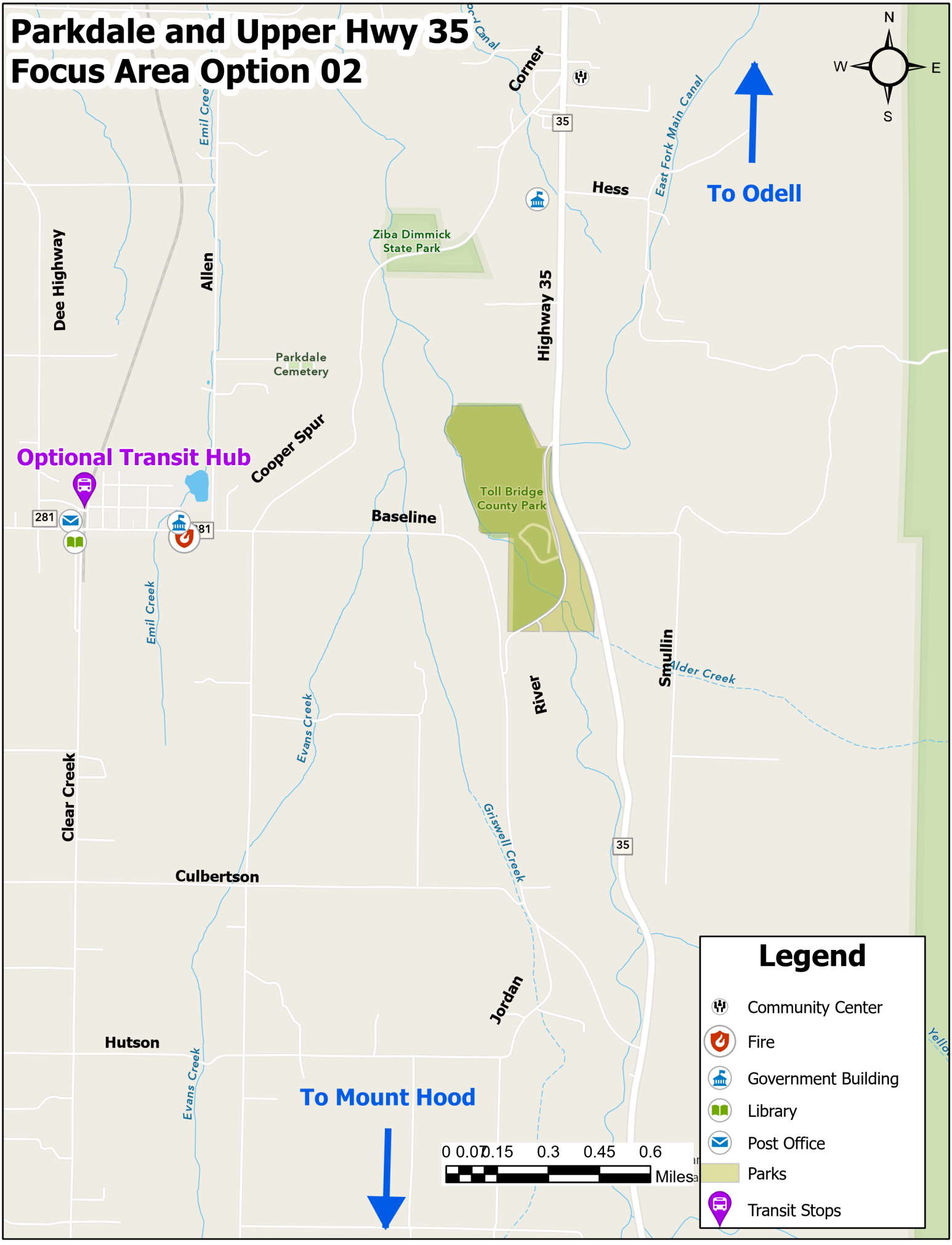
Parkdale and Upper Hwy 35
Focus Area Option 02
N
W
E
S
To Odell
Hess
East Fork Main Canal
Corner
35
Ziba Dimmick
State Park
Dee Highway
Allen
Highway 35
Parkdale
Cemetery
Optional Transit Hub
Cooper Spur
Toll Bridge
County Park
281
Baseline
Emil Creek
Smullin
Alder Creek
River
Evans Creek
Clear Creek
Griswell Creek
Culbertson
Jordan
Hutson
To Mount Hood
0 0.07 0.15 0.3 0.45 0.6
Miles
Legend
Community Center
Fire
Government Building
Library
Post Office
Parks
Transit Stops

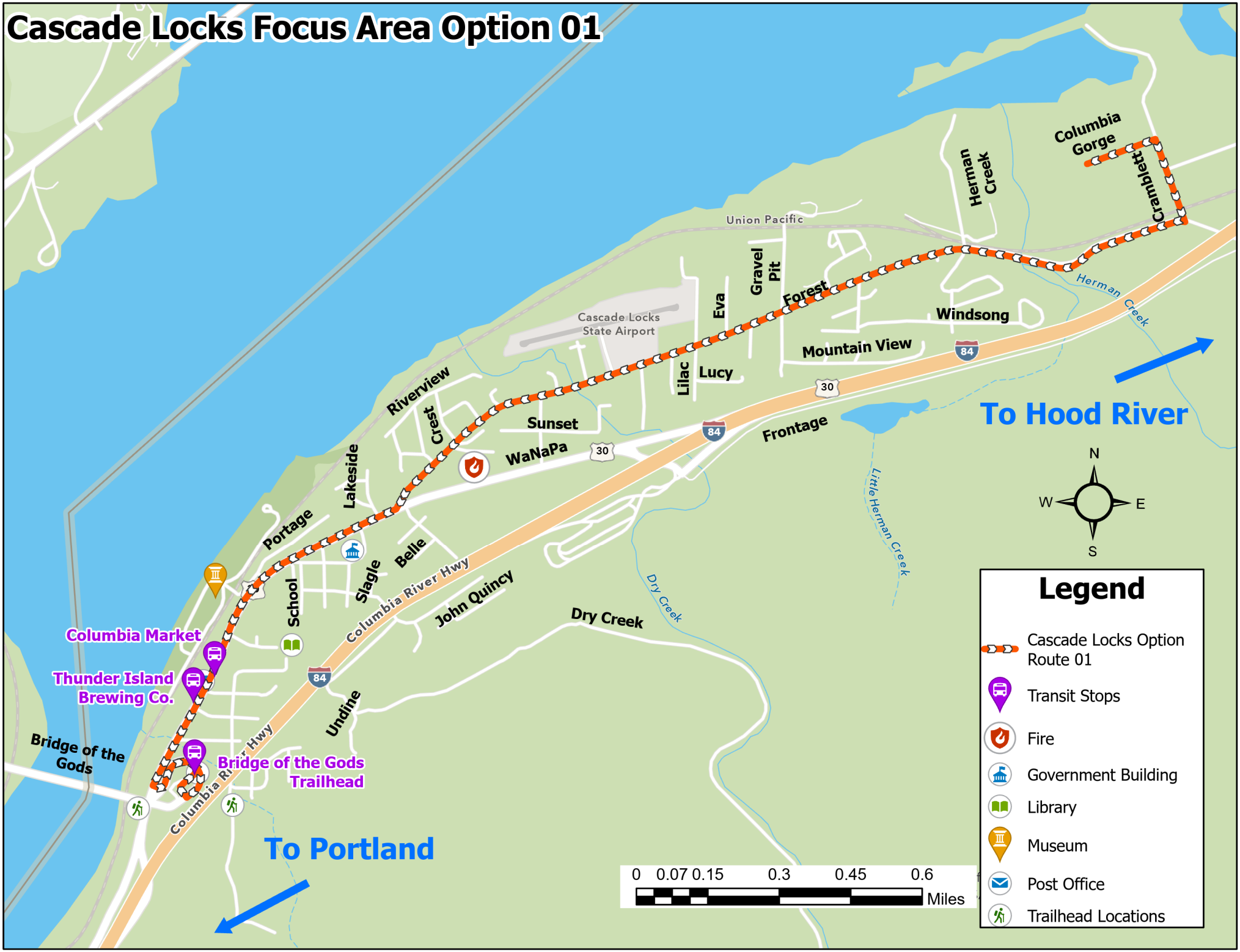
Cascade Locks Focus Area Option 01
Columbia Gorge
Cramblett
Herman Creek
Union Pacific
Herman Creek
Gravel Pit
Forest
Eva
Cascade Locks State Airport
Windsong
Mountain View
Lilac
Lucy
Riverview
Crest
Sunset
WaNaPa
Lakeside
Portage
Frontage
To Hood River
N
W
E
S
Little Herman Creek
Dry Creek
Columbia River Hwy
John Quincy
Dry Creek
School
Slagle
Belle
Columbia Market
Thunder Island Brewing Co.
Undine
Bridge of the Gods
Bridge of the Gods Trailhead
Columbia River Hwy
To Portland
0 0.07 0.15 0.3 0.45 0.6
Miles
Legend
Cascade Locks Option Route 01
Transit Stops
Fire
Government Building
Library
Museum
Post Office
Trailhead Locations

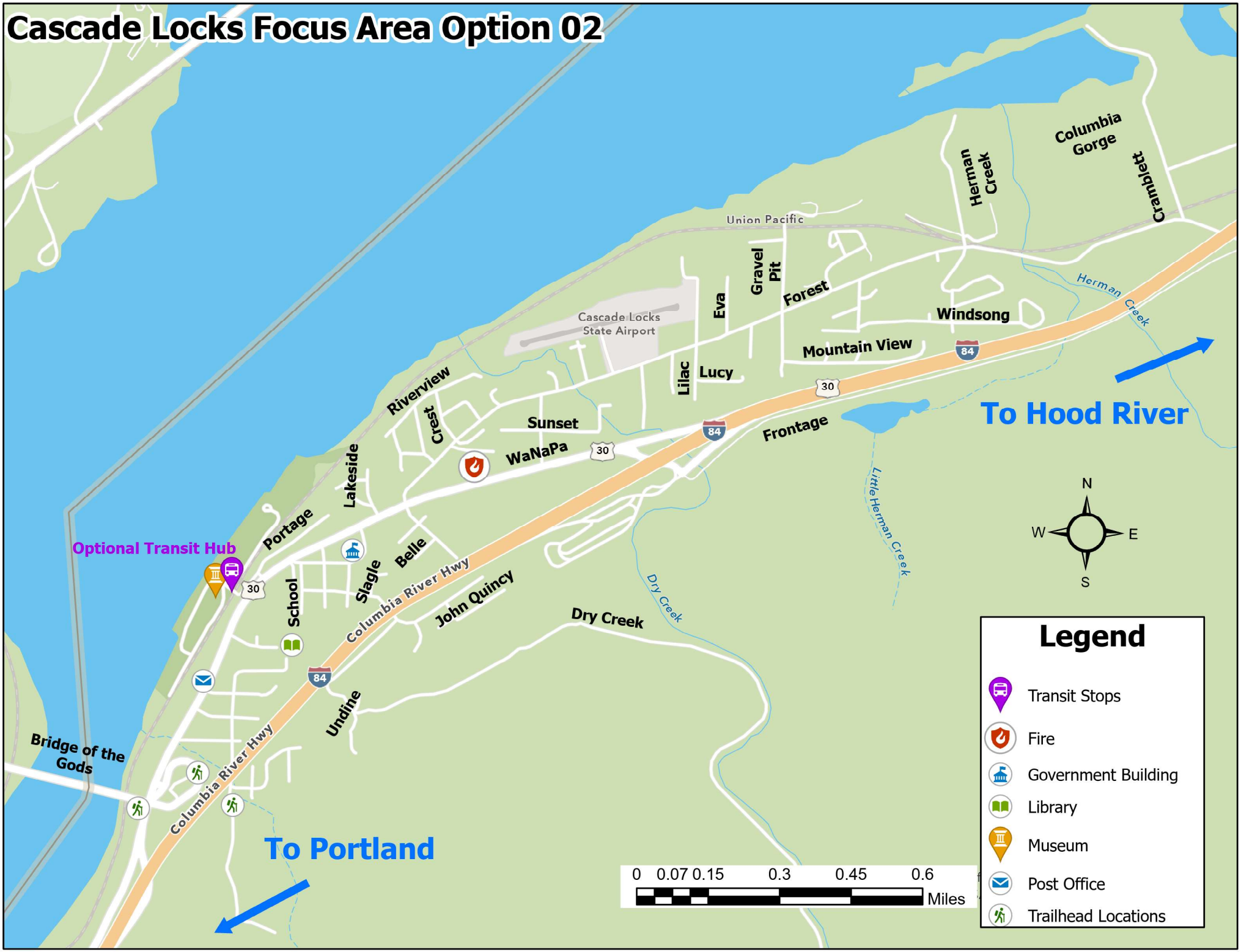
Cascade Locks Focus Area Option 02
Union Pacific
Herman Creek
Columbia Gorge
Cramblett
Herman Creek
Gravel Pit
Eva
Forest
Windsong
Cascade Locks State Airport
Mountain View
Lilac
Lucy
84
30
To Hood River
Riverview
Crest
Sunset
WaNaPa
Frontage
Lakeside
Little Herman Creek
N
W
E
S
Optional Transit Hub
Portage
Belle
Slagle
School
Columbia River Hwy
John Quincy
Dry Creek
Dry Creek
Undine
Bridge of the Gods
Columbia River Hwy
To Portland
0 0.07 0.15 0.3 0.45 0.6
Miles
Legend
Transit Stops
Fire
Government Building
Library
Museum
Post Office
Trailhead Locations